

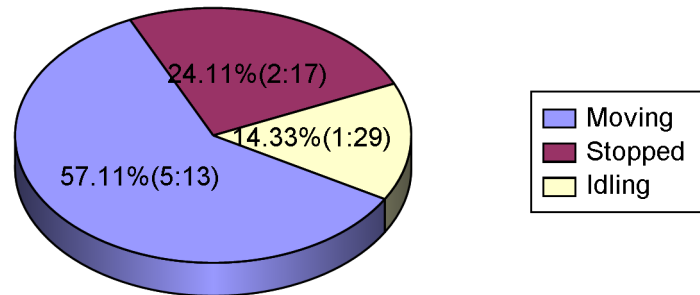
# Activity Report

Generated At: 27/10/2009 04:15:38 PM

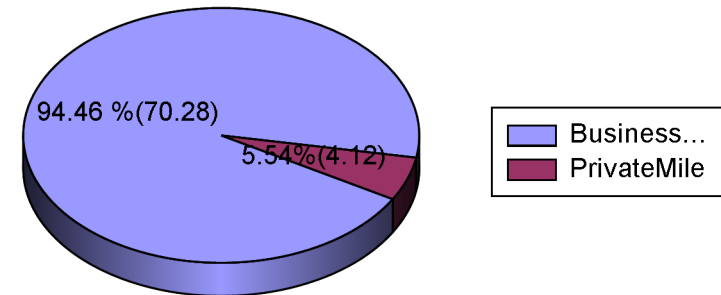
<b>RegistrationNo</b>	FD51WXO	<b>Total Distance</b>	74.69
<b>Driver Name</b>	New Transit Driver	<b>Total Travel Time (Days)</b>	0
<b>Date From</b>	27/10/2009 07:15:00 AM	<b>Maximum Speed</b>	63
<b>Date To</b>	27/10/2009 04:15:00 PM	<b>Average Speed</b>	10.7

**Unit for Speed : Miles**

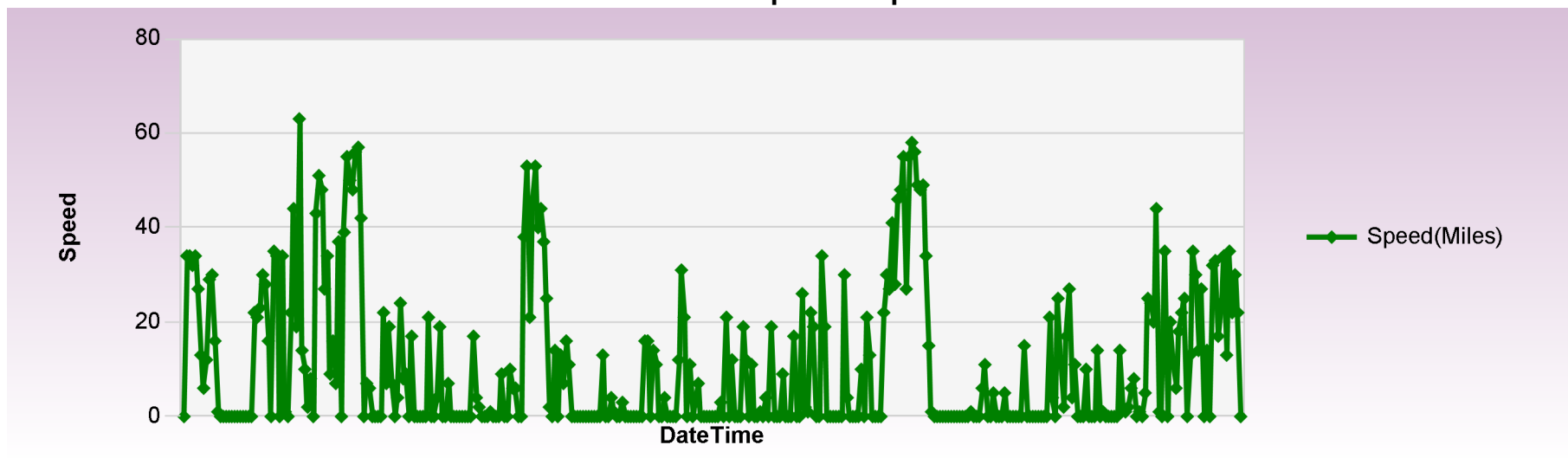
**Vehicle Utilization**



**Mileage**



**Speed Graph**



Date Time	Speed	Ignition	Mileage	Location	Report Type	Direction
27/10/2009 07:20 AM	0	On	349.15	ASHBY CLOSE [WILLENHALL LANE-WILLENHALL LN] BINLEY	NA	South
27/10/2009 07:21 AM	34	On	349.46	BREDON AVENUE [WILLENHALL LANE-WILLENHALL LN] BINLEY	Tracking Data	North
27/10/2009 07:22 AM	34	On	349.96	EBRO CRESCENT [BINLEY ROAD-A428] BINLEY	Tracking Data	West
27/10/2009 07:23 AM	32	On	350.27	CONIFER PADDOCK [BINLEY ROAD-A428] BINLEY	Tracking Data	West
27/10/2009 07:24 AM	34	On	350.70	MEREDITH ROAD [HIPSWELL HIGHWAY-HIPSWELL HIGHWAY] COVENTRY	Tracking Data	North
27/10/2009 07:25 AM	27	On	351.20	MACAULAY ROAD [HIPSWELL HIGHWAY-HIPSWELL HIGHWAY] COVENTRY	Tracking Data	North
27/10/2009 07:26 AM	13	On	351.45	WYKEN AVENUE [SEWALL HIGHWAY-SEWALL HIGHWAY] COVENTRY	Tracking Data	NorthWest

27/10/2009 07:27 AM	6	On	351.82	TORCROSS AVENUE [SEWALL HIGHWAY-SEWALL HIGHWAY] COVENTRY	Tracking Data	NorthWest
27/10/2009 07:28 AM	12	On	352.19	ELDERBERRY WAY [SEWALL HIGHWAY-SEWALL HIGHWAY] COVENTRY	Tracking Data	North
27/10/2009 07:29 AM	29	On	352.57	PURCELL ROAD [SEWALL HIGHWAY-SEWALL HIGHWAY] COVENTRY	Tracking Data	NorthWest
27/10/2009 07:30 AM	30	On	353.06	PROFFITT AVENUE [BELL GREEN ROAD-B4109] COVENTRY	Tracking Data	North
27/10/2009 07:31 AM	16	On	353.37	PROFFITT AVENUE [OLD CHURCH ROAD-B4082] COVENTRY	Tracking Data	West
27/10/2009 07:32 AM	1	Off	353.50	OLD CHURCH ROAD [OLD CHURCH ROAD-B4082] COVENTRY	NA	North
27/10/2009 07:45 AM	0	On	353.50	OLD CHURCH ROAD [OLD CHURCH ROAD-B4082] COVENTRY	NA	North
27/10/2009 07:46 AM	0	On	353.50	OLD CHURCH ROAD [OLD CHURCH ROAD-B4082] COVENTRY	Tracking Data	North
27/10/2009 07:47 AM	0	On	353.50	OLD CHURCH ROAD [OLD CHURCH ROAD-B4082] COVENTRY	Tracking Data	North
27/10/2009 07:56 AM	0	On	353.56	OLD CHURCH ROAD [OLD CHURCH ROAD-B4082] COVENTRY	NA	North
27/10/2009 07:57 AM	0	On	353.56	OLD CHURCH ROAD [OLD CHURCH ROAD-B4082] COVENTRY	Tracking Data	North
27/10/2009 07:58 AM	0	On	353.56	OLD CHURCH ROAD [OLD CHURCH ROAD-B4082] COVENTRY	Tracking Data	North
27/10/2009 07:59 AM	0	On	353.56	OLD CHURCH ROAD [OLD CHURCH ROAD-B4082] COVENTRY	Tracking Data	North
27/10/2009 08:00 AM	0	On	353.56	OLD CHURCH ROAD [OLD CHURCH ROAD-B4082] COVENTRY	Tracking Data	North
27/10/2009 08:01 AM	0	On	353.56	OLD CHURCH ROAD [OLD CHURCH ROAD-B4082] COVENTRY	Tracking Data	North
27/10/2009 08:02 AM	0	On	353.56	OLD CHURCH ROAD [OLD CHURCH ROAD-B4082] COVENTRY	Tracking Data	North
27/10/2009 08:03 AM	0	On	353.56	OLD CHURCH ROAD [OLD CHURCH ROAD-B4082] COVENTRY	Tracking Data	North
27/10/2009 08:04 AM	0	On	353.56	OLD CHURCH ROAD [OLD CHURCH ROAD-B4082] COVENTRY	Tracking Data	North
27/10/2009 08:05 AM	22	On	353.62	OLD CHURCH ROAD [OLD CHURCH ROAD-B4082] COVENTRY	Tracking Data	South
27/10/2009 08:06 AM	21	On	353.99	PROFFITT AVENUE [OLD CHURCH ROAD-B4082] COVENTRY	Tracking Data	East
27/10/2009 08:07 AM	23	On	354.43	PENDENIS CLOSE [SEWALL HIGHWAY-SEWALL HIGHWAY] COVENTRY	Tracking Data	SouthEast
27/10/2009 08:08 AM	30	On	354.86	SEWALL HIGHWAY [SEWALL HIGHWAY-SEWALL HIGHWAY] COVENTRY	Tracking Data	SouthEast
27/10/2009 08:09 AM	28	On	355.18	HARTLAND AVENUE [SEWALL HIGHWAY-SEWALL HIGHWAY] COVENTRY	Tracking Data	SouthEast
27/10/2009 08:10 AM	16	On	355.61	TIVERTON ROAD [SEWALL HIGHWAY-SEWALL HIGHWAY] COVENTRY	Tracking Data	East
27/10/2009 08:11 AM	0	On	355.80	WYKEN AVENUE [ANSTY ROAD-A4600] COVENTRY	Tracking Data	SouthEast
27/10/2009 08:12 AM	35	On	355.98	ARCH ROAD [ANSTY ROAD-A4600] COVENTRY	Tracking Data	NorthEast
27/10/2009 08:13 AM	34	On	356.42	FARREN ROAD [ANSTY ROAD-A4600] COVENTRY	Tracking Data	NorthEast

27/10/2009 08:14 AM	0	On	356.73	FARREN ROAD [CLIFFORD BRIDGE ROAD-B4082] COVENTRY	Tracking Data	South
27/10/2009 08:15 AM	34	On	357.04	DALTON GARDENS [CLIFFORD BRIDGE ROAD-B4082] COVENTRY	Tracking Data	South
27/10/2009 08:16 AM	1	Off	357.35	DORCHESTER WAY [CLIFFORD BRIDGE ROAD-B4082] COVENTRY	NA	North
27/10/2009 08:19 AM	0	On	357.41	DORCHESTER WAY [CLIFFORD BRIDGE ROAD-B4082] COVENTRY	NA	NorthWest
27/10/2009 08:20 AM	22	On	357.54	DORCHESTER WAY [CLIFFORD BRIDGE ROAD-B4082] COVENTRY	Tracking Data	South
27/10/2009 08:21 AM	44	On	358.03	VALENCIA ROAD [COVENTRY EASTERN BY PASS-A46] COVENTRY	Tracking Data	South
27/10/2009 08:22 AM	19	On	358.90	RUGBY ROAD [COVENTRY EASTERN BY PASS-A46] BINLEY INDUSTRIAL ESTATE	Tracking Data	South
27/10/2009 08:23 AM	63	On	359.59	STONEY COURT [COVENTRY EASTERN BY PASS-A46] BINLEY INDUSTRIAL ESTATE	Tracking Data	SouthWest
27/10/2009 08:24 AM	14	On	360.46	MARLCROFT [COVENTRY EASTERN BY PASS-A46] COVENTRY	Tracking Data	West
27/10/2009 08:25 AM	10	On	360.58	YARNINGALE ROAD [COVENTRY EASTERN BY PASS-A46] COVENTRY	Tracking Data	SouthWest
27/10/2009 08:26 AM	2	On	360.71	YARNINGALE ROAD [COVENTRY EASTERN BY PASS-A46] COVENTRY	Tracking Data	SouthWest
27/10/2009 08:27 AM	8	On	360.83	LONDON ROAD [A46-] COVENTRY	Tracking Data	SouthWest
27/10/2009 08:28 AM	0	On	360.89	LONDON ROAD [A46-] COVENTRY	Tracking Data	SouthWest
27/10/2009 08:29 AM	43	On	361.26	SELSEY CLOSE [STONEBRIDGE HIGHWAY-A45] COVENTRY	Tracking Data	West
27/10/2009 08:30 AM	51	On	362.07	[STONEBRIDGE HIGHWAY-A45]	Tracking Data	West
27/10/2009 08:31 AM	48	On	363.00	MAIDAVALE CRESCENT [STONEBRIDGE HIGHWAY-A45] COVENTRY	Tracking Data	West
27/10/2009 08:32 AM	27	On	363.25	KENPAS HIGHWAY [KENPAS HIGHWAY-A45] COVENTRY	Tracking Data	NorthWest
27/10/2009 08:33 AM	34	On	363.87	BEANFIELD AVENUE [KENPAS HIGHWAY-A45] COVENTRY	Tracking Data	NorthWest
27/10/2009 08:34 AM	9	On	364.06	WOODSIDE AVENUE NORTH [KENPAS HIGHWAY-A45] COVENTRY	Tracking Data	NorthWest
27/10/2009 08:35 AM	16	On	364.62	TUTBURY AVENUE [FLETCHAMSTEAD HIGHWAY-A45] COVENTRY	Tracking Data	NorthWest
27/10/2009 08:36 AM	7	On	364.99	FLETCHAMSTEAD HIGHWAY [FLETCHAMSTEAD HIGHWAY-A45] COVENTRY	Tracking Data	NorthWest
27/10/2009 08:37 AM	37	On	365.55	SPITFIRE CLOSE [FLETCHAMSTEAD HIGHWAY-A45] COVENTRY	Tracking Data	North
27/10/2009 08:38 AM	0	On	365.80	STANDARD AVENUE [HERALD AVENUE-B4101] COVENTRY	Tracking Data	North
27/10/2009 08:39 AM	39	On	366.17	DUNCHURCH HIGHWAY [DUNCHURCH HIGHWAY-A45] COVENTRY	Tracking Data	North
27/10/2009 08:40 AM	55	On	366.98	WEST RIDGE [DUNCHURCH HIGHWAY-A45] COVENTRY	Tracking Data	North
27/10/2009 08:41 AM	50	On	367.91	BIRMINGHAM ROAD [BIRMINGHAM ROAD-A45] COVENTRY	Tracking Data	West
27/10/2009 08:42 AM	48	On	368.78	OAK LANE [BIRMINGHAM ROAD-A45] COVENTRY	Tracking Data	NorthWest
27/10/2009 08:43 AM	56	On	369.72	SHOWELL LANE [BIRMINGHAM ROAD-A45] MERIDEN	Tracking Data	West

27/10/2009 08:44 AM	57	On	370.71	[BIRMINGHAM ROAD-A45]	Tracking Data	West
27/10/2009 08:45 AM	42	On	371.52	MAXSTOKE LANE [BIRMINGHAM ROAD-B4104] MERIDEN	Tracking Data	SouthWest
27/10/2009 08:52 AM	0	On	371.83	MAXSTOKE LANE [FILLONGLEY ROAD-B4102] MERIDEN	NA	NorthEast
27/10/2009 08:53 AM	7	On	371.95	MAXSTOKE CLOSE [BIRMINGHAM ROAD-B4104] MERIDEN	Tracking Data	NorthEast
27/10/2009 08:54 AM	6	On	372.01	MAXSTOKE LANE [BIRMINGHAM ROAD-B4104] MERIDEN	Tracking Data	South
27/10/2009 08:55 AM	0	On	372.08	MAXSTOKE LANE [BIRMINGHAM ROAD-B4104] MERIDEN	Tracking Data	South
27/10/2009 08:56 AM	0	On	372.08	MAXSTOKE LANE [BIRMINGHAM ROAD-B4104] MERIDEN	Tracking Data	South
27/10/2009 08:57 AM	0	On	372.14	MAXSTOKE LANE [FILLONGLEY ROAD-B4102] MERIDEN	Tracking Data	SouthEast
27/10/2009 08:58 AM	0	On	372.14	MAXSTOKE LANE [FILLONGLEY ROAD-B4102] MERIDEN	Tracking Data	South
27/10/2009 08:59 AM	22	On	372.32	HIGHFIELD [FILLONGLEY ROAD-B4102] MERIDEN	Tracking Data	East
27/10/2009 09:00 AM	7	On	372.45	FILLONGLEY ROAD [FILLONGLEY ROAD-B4102] MERIDEN	Tracking Data	East
27/10/2009 09:01 AM	19	On	372.64	FILLONGLEY ROAD [FILLONGLEY ROAD-B4102] MERIDEN	Tracking Data	West
27/10/2009 09:02 AM	7	On	372.82	LEYS LANE [FILLONGLEY ROAD-B4102] MERIDEN	Tracking Data	West
27/10/2009 09:03 AM	0	On	373.01	HIGHFIELD [FILLONGLEY ROAD-B4102] MERIDEN	Tracking Data	SouthEast
27/10/2009 09:04 AM	4	On	373.01	HIGHFIELD [FILLONGLEY ROAD-B4102] MERIDEN	Tracking Data	SouthEast
27/10/2009 09:05 AM	24	On	373.19	ARCHERY ROAD [FILLONGLEY ROAD-B4102] MERIDEN	Tracking Data	West
27/10/2009 09:06 AM	8	On	373.26	WINSPEAR CLOSE [FILLONGLEY ROAD-B4102] MERIDEN	Tracking Data	NorthEast
27/10/2009 09:07 AM	9	On	373.38	HIGHFIELD [FILLONGLEY ROAD-B4102] MERIDEN	Tracking Data	East
27/10/2009 09:08 AM	0	On	373.51	HIGHFIELD [FILLONGLEY ROAD-B4102] MERIDEN	Tracking Data	NorthWest
27/10/2009 09:09 AM	17	On	373.69	FILLONGLEY ROAD [FILLONGLEY ROAD-B4102] MERIDEN	Tracking Data	South
27/10/2009 09:10 AM	0	On	373.82	LEYS LANE [FILLONGLEY ROAD-B4102] MERIDEN	Tracking Data	SouthWest
27/10/2009 09:11 AM	0	On	373.82	LEYS LANE [FILLONGLEY ROAD-B4102] MERIDEN	Tracking Data	NorthWest
27/10/2009 09:12 AM	0	On	373.82	LEYS LANE [FILLONGLEY ROAD-B4102] MERIDEN	Tracking Data	NorthWest
27/10/2009 09:13 AM	0	On	373.82	LEYS LANE [FILLONGLEY ROAD-B4102] MERIDEN	Tracking Data	NorthWest
27/10/2009 09:14 AM	0	On	373.82	LEYS LANE [FILLONGLEY ROAD-B4102] MERIDEN	Tracking Data	NorthWest
27/10/2009 09:15 AM	21	On	373.88	LEYS LANE [MAIN ROAD-B4104] MERIDEN	Tracking Data	South
27/10/2009 09:16 AM	0	On	374.00	WATERFALL CLOSE [MAIN ROAD-B4104] MERIDEN	Tracking Data	South
27/10/2009 09:17 AM	0	On	374.00	WATERFALL CLOSE [MAIN ROAD-B4104] MERI	Tracking Data	South

27/10/2009 09:18 AM	4	On	374.00	LEYS LANE [MAIN ROAD-B4104] MERIDEN	Tracking Data	East
27/10/2009 09:19 AM	19	On	374.06	WATERFALL CLOSE [MAIN ROAD-B4104] MERIDEN	Tracking Data	North
27/10/2009 09:20 AM	0	On	374.38	FILLONGLEY ROAD [FILLONGLEY ROAD-B4102] MERIDEN	Tracking Data	South
27/10/2009 09:21 AM	0	On	374.56	ALSPATH ROAD [FILLONGLEY ROAD-B4102] MERIDEN	Tracking Data	West
27/10/2009 09:22 AM	7	On	374.69	ARDEN CLOSE [FILLONGLEY ROAD-B4102] MERIDEN	Tracking Data	NorthWest
27/10/2009 09:23 AM	0	On	374.75	ARDEN CLOSE [FILLONGLEY ROAD-B4102] MERIDEN	Tracking Data	NorthEast
27/10/2009 09:24 AM	0	On	374.75	ALSPATH ROAD [MAIN ROAD-B4104] MERIDEN	Tracking Data	East
27/10/2009 09:25 AM	0	On	374.75	ALSPATH ROAD [MAIN ROAD-B4104] MERIDEN	Tracking Data	East
27/10/2009 09:26 AM	0	On	374.75	ALSPATH ROAD [MAIN ROAD-B4104] MERIDEN	Tracking Data	East
27/10/2009 09:27 AM	0	On	374.75	ALSPATH ROAD [MAIN ROAD-B4104] MERIDEN	Tracking Data	East
27/10/2009 09:28 AM	0	On	374.75	ALSPATH ROAD [MAIN ROAD-B4104] MERIDEN	Tracking Data	East
27/10/2009 09:29 AM	0	On	374.75	ALSPATH ROAD [MAIN ROAD-B4104] MERIDEN	Tracking Data	East
27/10/2009 09:30 AM	0	On	374.75	ALSPATH ROAD [MAIN ROAD-B4104] MERIDEN	Tracking Data	East
27/10/2009 09:31 AM	17	On	374.81	ALSPATH ROAD [MAIN ROAD-B4104] MERIDEN	Tracking Data	NorthWest
27/10/2009 09:32 AM	4	On	374.87	ARDEN CLOSE [FILLONGLEY ROAD-B4102] MERIDEN	Tracking Data	SouthWest
27/10/2009 09:33 AM	2	On	375.00	ALSPATH ROAD [MAIN ROAD-B4104] MERIDEN	Tracking Data	SouthWest
27/10/2009 09:34 AM	0	On	375.18	THE CROFT [MAIN ROAD-B4104] MERIDEN	Tracking Data	East
27/10/2009 09:35 AM	0	On	375.18	THE CROFT [MAIN ROAD-B4104] MERIDEN	Tracking Data	SouthEast
27/10/2009 09:36 AM	0	On	375.18	THE CROFT [MAIN ROAD-B4104] MERIDEN	Tracking Data	SouthEast
27/10/2009 09:37 AM	1	On	375.37	FAIRFIELD RISE [MAIN ROAD-B4104] MERIDEN	Tracking Data	NorthWest
27/10/2009 09:41 AM	0	On	375.80	GLOVERS CLOSE [MAIN ROAD-B4104] MERIDEN	Tracking Data	South
27/10/2009 09:42 AM	0	On	375.80	GLOVERS CLOSE [MAIN ROAD-B4104] MERIDEN	Tracking Data	South
27/10/2009 09:43 AM	0	On	375.80	GLOVERS CLOSE [MAIN ROAD-B4104] MERIDEN	Tracking Data	South
27/10/2009 09:44 AM	9	On	375.99	WATERFALL CLOSE [MAIN ROAD-B4104] MERIDEN	Tracking Data	North
27/10/2009 09:51 AM	0	On	376.36	STRAWBERRY FIELDS [MAIN ROAD-B4104] MERIDEN	Tracking Data	South
27/10/2009 09:54 AM	0	On	376.36	STRAWBERRY FIELDS [MAIN ROAD-B4104] MERIDEN	Tracking Data	South
27/10/2009 09:55 AM	10	On	376.36	STRAWBERRY FIELDS [MAIN ROAD-B4104] MERIDEN	Tracking Data	East
27/10/2009 09:56 AM	6	On	376.49	MAIN ROAD [MAIN ROAD-B4104] MERIDEN	Tracking Data	NorthWest
27/10/2009 09:57 AM	6	On	376.61	MAIN ROAD [MAIN ROAD-B4104] MERIDEN	Tracking Data	NorthWest
27/10/2009 09:58 AM	0	On	376.61	MAXSTOKE LANE [MAIN ROAD-B4104] MERIDEN	Tracking Data	NorthWest
27/10/2009 10:02 AM	0	On	376.61	MAXSTOKE LANE [MAIN ROAD-B4104] MERIDEN	NA	NorthWest
27/10/2009 10:03 AM	38	On	376.92	[BIRMINGHAM ROAD-B4104]	Tracking Data	NorthWest
27/10/2009 10:04 AM	53	On	377.61	PACKINGTON HALL [BIRMINGHAM ROAD-A45]	Tracking Data	West

27/10/2009 10:05 AM	21	On	378.35	DIDDINGTON LANE [KENILWORTH ROAD-A452] COVENTRY	Tracking Data	South
27/10/2009 10:06 AM	45	On	379.16	[KENILWORTH ROAD-A452]	Tracking Data	SouthEast
27/10/2009 10:07 AM	53	On	379.78	[KENILWORTH ROAD-A452]	Tracking Data	SouthWest
27/10/2009 10:08 AM	40	On	380.65	MARSH LANE [KENILWORTH ROAD-A452] HAMPTON IN ARDEN	Tracking Data	South
27/10/2009 10:09 AM	44	On	381.27	[KENILWORTH ROAD-A452]	Tracking Data	SouthEast
27/10/2009 10:10 AM	37	On	382.02	WOOTTON LANE [KENILWORTH ROAD-A452] BALSALL COMMON	Tracking Data	SouthEast
27/10/2009 10:11 AM	25	On	382.39	LAVENDER HALL LANE [KENILWORTH ROAD-A452] BALSALL COMMON	Tracking Data	SouthEast
27/10/2009 10:12 AM	2	On	382.64	DENGATE DRIVE [KENILWORTH ROAD-A452] BALSALL COMMON	Tracking Data	South
27/10/2009 10:16 AM	0	On	383.26	WHITEHEAD GROVE [KENILWORTH ROAD-A452] BALSALL COMMON	Tracking Data	SouthWest
27/10/2009 10:17 AM	14	On	383.45	DENGATE DRIVE [KENILWORTH ROAD-A452] BALSALL COMMON	Tracking Data	SouthWest
27/10/2009 10:20 AM	0	On	383.63	WHITEHEAD GROVE [KENILWORTH ROAD-A452] BALSALL COMMON	Tracking Data	SouthEast
27/10/2009 10:21 AM	13	On	383.76	SHORTFIELD CLOSE [KENILWORTH ROAD-A452] BALSALL COMMON	Tracking Data	South
27/10/2009 10:22 AM	7	On	383.88	GREENFIELD AVENUE [KENILWORTH ROAD-A452] BALSALL COMMON	Tracking Data	SouthWest
27/10/2009 10:23 AM	16	On	383.94	GREENFIELD AVENUE [KENILWORTH ROAD-A452] BALSALL COMMON	Tracking Data	West
27/10/2009 10:24 AM	11	On	384.13	ASHLEY WAY [KENILWORTH ROAD-A452] BALSALL COMMON	Tracking Data	NorthEast
27/10/2009 10:25 AM	0	On	384.13	ASHLEY WAY [KENILWORTH ROAD-A452] BALSALL COMMON	Tracking Data	NorthWest
27/10/2009 10:26 AM	0	On	384.13	ASHLEY WAY [KENILWORTH ROAD-A452] BALSALL COMMON	Tracking Data	NorthWest
27/10/2009 10:27 AM	0	On	384.13	ASHLEY WAY [KENILWORTH ROAD-A452] BALSALL COMMON	Tracking Data	NorthWest
27/10/2009 10:28 AM	0	On	384.13	ASHLEY WAY [KENILWORTH ROAD-A452] BALSALL COMMON	Tracking Data	NorthWest
27/10/2009 10:29 AM	0	On	384.13	ASHLEY WAY [KENILWORTH ROAD-A452] BALSALL COMMON	Tracking Data	NorthWest
27/10/2009 10:30 AM	0	On	384.13	ASHLEY WAY [KENILWORTH ROAD-A452] BALSALL COMMON	Tracking Data	NorthWest
27/10/2009 10:31 AM	0	On	384.13	ASHLEY WAY [KENILWORTH ROAD-A452] BALSALL COMMON	Tracking Data	NorthWest
27/10/2009 10:32 AM	0	On	384.13	ASHLEY WAY [KENILWORTH ROAD-A452] BALSALL COMMON	Tracking Data	NorthWest
27/10/2009 10:33 AM	0	On	384.13	ASHLEY WAY [KENILWORTH ROAD-A452] BALSALL COMMON	Tracking Data	NorthWest
27/10/2009 10:34 AM	0	On	384.13	ASHLEY WAY [KENILWORTH ROAD-A452] BALSALL COMMON	Tracking Data	NorthWest
27/10/2009 10:35 AM	0	On	384.13	ASHLEY WAY [KENILWORTH ROAD-A452] BALSALL COMMON	Tracking Data	NorthWest
27/10/2009 10:36 AM	13	On	384.26	ASHLEY WAY [KENILWORTH ROAD-A452] BALSALL COMMON	Tracking Data	West
27/10/2009 10:37 AM	0	On	384.44	GREENFIELD AVENUE [KENILWORTH ROAD-A452] BALSALL COMMON	Tracking Data	South

27/10/2009 10:38 AM	0	On	384.50	NEEDLERS END LANE [BALSALL STREET-B4101] BALSALL COMMON	Tracking Data	West
27/10/2009 10:39 AM	4	On	384.57	NEEDLERS END LANE [BALSALL STREET-B4101] BALSALL COMMON	Tracking Data	NorthEast
27/10/2009 10:40 AM	1	On	384.81	GREENFIELD AVENUE [KENILWORTH ROAD-A452] BALSALL COMMON	Tracking Data	East
27/10/2009 10:41 AM	0	On	385.00	GREENFIELD AVENUE [KENILWORTH ROAD-KENILWORTH RD] BALSALL COMMON	Tracking Data	South
27/10/2009 10:42 AM	0	On	385.06	SPEEDWELL DRIVE [BALSALL STREET-B4101] BALSALL COMMON	Tracking Data	South
27/10/2009 10:43 AM	3	On	385.19	SPEEDWELL DRIVE [BALSALL STREET-B4101] BALSALL COMMON	Tracking Data	East
27/10/2009 10:44 AM	0	On	385.19	SPEEDWELL DRIVE [BALSALL STREET-B4101] BALSALL COMMON	Tracking Data	East
27/10/2009 10:45 AM	0	On	385.19	SPEEDWELL DRIVE [BALSALL STREET-B4101] BALSALL COMMON	Tracking Data	East
27/10/2009 10:46 AM	0	On	385.19	SPEEDWELL DRIVE [BALSALL STREET-B4101] BALSALL COMMON	Tracking Data	East
27/10/2009 10:47 AM	0	On	385.19	SPEEDWELL DRIVE [BALSALL STREET-B4101] BALSALL COMMON	Tracking Data	East
27/10/2009 10:48 AM	0	On	385.19	SPEEDWELL DRIVE [BALSALL STREET-B4101] BALSALL COMMON	Tracking Data	East
27/10/2009 10:49 AM	0	On	385.19	SPEEDWELL DRIVE [BALSALL STREET-B4101] BALSALL COMMON	Tracking Data	East
27/10/2009 10:50 AM	0	On	385.31	SPEEDWELL DRIVE [BALSALL STREET-B4101] BALSALL COMMON	Tracking Data	North
27/10/2009 10:51 AM	16	On	385.37	NEEDLERS END LANE [BALSALL STREET-B4101] BALSALL COMMON	Tracking Data	West
27/10/2009 10:52 AM	16	On	385.56	WHITNASH CLOSE [BALSALL STREET-B4101] BALSALL COMMON	Tracking Data	SouthEast
27/10/2009 10:57 AM	0	On	385.87	WINSFORD CLOSE [BALSALL STREET-B4101] BALSALL COMMON	Tracking Data	SouthEast
27/10/2009 11:07 AM	14	On	386.80	NEEDLERS END LANE [BALSALL STREET-B4101] BALSALL COMMON	Tracking Data	NorthWest
27/10/2009 11:08 AM	11	On	386.99	FERN DALE ROAD [BALSALL STREET-B4101] BALSALL COMMON	Tracking Data	SouthEast
27/10/2009 11:09 AM	0	On	387.05	FERN DALE ROAD [BALSALL STREET-B4101] BALSALL COMMON	Tracking Data	NorthWest
27/10/2009 11:10 AM	0	On	387.05	FERN DALE ROAD [BALSALL STREET-B4101] BALSALL COMMON	Tracking Data	NorthWest
27/10/2009 11:11 AM	4	On	387.11	GREENBANK ROAD [BALSALL STREET-B4101] BALSALL COMMON	Tracking Data	West
27/10/2009 11:12 AM	0	On	387.18	FERN DALE ROAD [BALSALL STREET-B4101] BALSALL COMMON	Tracking Data	NorthWest
27/10/2009 11:13 AM	0	On	387.18	FERN DALE ROAD [BALSALL STREET-B4101] BALSALL COMMON	Tracking Data	NorthWest
27/10/2009 11:16 AM	0	Off	387.30	FERN DALE ROAD [BALSALL STREET-B4101] BALSALL COMMON	NA	NorthWest
27/10/2009 11:18 AM	0	On	387.36	FERN DALE ROAD [BALSALL STREET-B4101] BALSALL COMMON	Tracking Data	NorthWest
27/10/2009 11:19 AM	12	On	387.42	FERN DALE ROAD [BALSALL STREET-B4101] BALSALL COMMON	Tracking Data	North
27/10/2009 11:20 AM	31	On	387.61	NEEDLERS END LANE [BALSALL STREET-B4101] BALSALL COMMON	Tracking Data	East

27/10/2009 11:21 AM	21	On	388.11	STATION ROAD [KENILWORTH ROAD-KENILWORTH RD] BALSALL COMMON	Tracking Data	NorthEast
27/10/2009 11:46 AM	0	On	388.23	GREEN LANE [KENILWORTH ROAD-KENILWORTH RD] BALSALL COMMON	NA	NorthWest
27/10/2009 11:47 AM	11	On	388.29	STATION ROAD [KENILWORTH ROAD-KENILWORTH RD] BALSALL COMMON	Tracking Data	West
27/10/2009 11:48 AM	0	On	388.42	STATION ROAD [KENILWORTH ROAD-KENILWORTH RD] BALSALL COMMON	Tracking Data	West
27/10/2009 11:49 AM	3	On	388.54	HAWKSWOOD DRIVE [KENILWORTH ROAD-KENILWORTH RD] BALSALL COMMON	Tracking Data	East
27/10/2009 11:50 AM	7	On	388.54	STATION ROAD [KENILWORTH ROAD-KENILWORTH RD] BALSALL COMMON	Tracking Data	East
27/10/2009 11:51 AM	0	On	388.67	STATION ROAD [KENILWORTH ROAD-KENILWORTH RD] BALSALL COMMON	Tracking Data	SouthEast
27/10/2009 11:52 AM	0	On	388.73	STATION ROAD [KENILWORTH ROAD-KENILWORTH RD] BALSALL COMMON	Tracking Data	NorthWest
27/10/2009 11:53 AM	0	On	388.73	STATION ROAD [KENILWORTH ROAD-KENILWORTH RD] BALSALL COMMON	Tracking Data	NorthWest
27/10/2009 11:54 AM	0	On	388.73	STATION ROAD [KENILWORTH ROAD-KENILWORTH RD] BALSALL COMMON	Tracking Data	NorthWest
27/10/2009 11:55 AM	0	On	388.73	STATION ROAD [KENILWORTH ROAD-KENILWORTH RD] BALSALL COMMON	Tracking Data	NorthWest
27/10/2009 11:56 AM	0	On	388.79	HAWKSWOOD DRIVE [KENILWORTH ROAD-KENILWORTH RD] BALSALL COMMON	Tracking Data	North
27/10/2009 11:57 AM	0	On	388.85	HAWKSWOOD DRIVE [KENILWORTH ROAD-A452] BALSALL COMMON	Tracking Data	North
27/10/2009 11:58 AM	3	On	388.85	HAWKSWOOD DRIVE [KENILWORTH ROAD-KENILWORTH RD] BALSALL COMMON	Tracking Data	North
27/10/2009 11:59 AM	0	On	388.85	HAWKSWOOD DRIVE [KENILWORTH ROAD-A452] BALSALL COMMON	Tracking Data	North
27/10/2009 12:00 PM	21	On	389.10	KEMPS GREEN ROAD [KENILWORTH ROAD-A452] BALSALL COMMON	Tracking Data	East
27/10/2009 12:01 PM	0	On	389.16	KEMPS GREEN ROAD [KENILWORTH ROAD-A452] BALSALL COMMON	Tracking Data	East
27/10/2009 12:02 PM	12	On	389.29	BRACEBRIDGE CLOSE [KENILWORTH ROAD-A452] BALSALL COMMON	Tracking Data	NorthEast
27/10/2009 12:03 PM	0	On	389.29	BRACEBRIDGE CLOSE [KENILWORTH ROAD-A452] BALSALL COMMON	Tracking Data	South
27/10/2009 12:04 PM	0	Off	389.35	KEMPS GREEN ROAD [KENILWORTH ROAD-A452] BALSALL COMMON	NA	South
27/10/2009 12:09 PM	0	On	389.35	KEMPS GREEN ROAD [KENILWORTH ROAD-A452] BALSALL COMMON	NA	South
27/10/2009 12:10 PM	19	On	389.47	KEMPS GREEN ROAD [KENILWORTH ROAD-A452] BALSALL COMMON	Tracking Data	South
27/10/2009 12:11 PM	12	On	389.72	KEMPS GREEN ROAD [BALSALL STREET EAST-B4101] BALSALL COMMON	Tracking Data	South
27/10/2009 12:12 PM	0	On	389.79	KEMPS GREEN ROAD [BALSALL STREET EAST-B4101] BALSALL COMMON	Tracking Data	North
27/10/2009 12:13 PM	11	On	389.91	KEMPS GREEN ROAD [KENILWORTH ROAD-A452] BALSALL COMMON	Tracking Data	North
27/10/2009 12:14 PM	0	On	389.97	KEMPS GREEN ROAD [KENILWORTH ROAD-A452] BALSALL COMMON	Tracking Data	South
27/10/2009 12:15 PM	0	On	389.97	KEMPS GREEN ROAD [KENILWORTH ROAD-A452] BALSALL COMMON	Tracking Data	South

27/10/2009 12:16 PM	1	Off	389.97	KEMPS GREEN ROAD [KENILWORTH ROAD-A452] BALSALL COMMON	NA	East
27/10/2009 12:18 PM	0	On	389.97	KEMPS GREEN ROAD [KENILWORTH ROAD-A452] BALSALL COMMON	NA	East
27/10/2009 12:19 PM	4	On	390.03	BRADLEY CROFT [KENILWORTH ROAD-A452] BALSALL COMMON	Tracking Data	West
27/10/2009 12:22 PM	0	On	390.28	BRADLEY CROFT [KENILWORTH ROAD-A452] BALSALL COMMON	Tracking Data	North
27/10/2009 12:25 PM	19	On	390.72	WILTON ROAD [BALSALL STREET EAST-B4101] BALSALL COMMON	Tracking Data	NorthWest
27/10/2009 12:26 PM	0	On	390.97	FOXES WAY [BALSALL STREET EAST-B4101] BALSALL COMMON	Tracking Data	West
27/10/2009 12:27 PM	0	On	391.09	KEMPS GREEN ROAD [BALSALL STREET EAST-B4101] BALSALL COMMON	Tracking Data	South
27/10/2009 12:28 PM	0	On	391.09	KEMPS GREEN ROAD [BALSALL STREET EAST-B4101] BALSALL COMMON	Tracking Data	South
27/10/2009 12:29 PM	9	On	391.21	ASBURY ROAD [BALSALL STREET EAST-B4101] BALSALL COMMON	Tracking Data	North
27/10/2009 12:36 PM	0	On	391.90	TIDMARSH CLOSE [BALSALL STREET EAST-B4101] BALSALL COMMON	Tracking Data	NorthWest
27/10/2009 12:37 PM	0	On	391.90	TIDMARSH CLOSE [BALSALL STREET EAST-B4101] BALSALL COMMON	Tracking Data	South
27/10/2009 12:38 PM	0	On	391.90	TIDMARSH CLOSE [BALSALL STREET EAST-B4101] BALSALL COMMON	Tracking Data	South
27/10/2009 12:39 PM	17	On	391.96	CHILDS OAK CLOSE [BALSALL STREET EAST-B4101] BALSALL COMMON	Tracking Data	SouthWest
27/10/2009 12:40 PM	0	On	392.02	CHILDS OAK CLOSE [BALSALL STREET EAST-B4101] BALSALL COMMON	Tracking Data	NorthEast
27/10/2009 12:41 PM	0	On	392.02	CHILDS OAK CLOSE [BALSALL STREET EAST-B4101] BALSALL COMMON	Tracking Data	NorthEast
27/10/2009 12:42 PM	26	On	392.27	STONETON CRESCENT [BALSALL STREET EAST-B4101] BALSALL COMMON	Tracking Data	NorthEast
27/10/2009 12:43 PM	2	On	392.46	CHATTAWAY DRIVE [KENILWORTH ROAD-A452] BALSALL COMMON	Tracking Data	SouthEast
27/10/2009 12:44 PM	1	On	392.52	CHATTAWAY DRIVE [BALSALL STREET EAST-B4101] BALSALL COMMON	Tracking Data	North
27/10/2009 12:45 PM	22	On	392.83	STONETON CRESCENT [BALSALL STREET EAST-B4101] BALSALL COMMON	Tracking Data	South
27/10/2009 12:46 PM	19	On	393.14	CHATTAWAY DRIVE [KENILWORTH ROAD-A452] BALSALL COMMON	Tracking Data	SouthEast
27/10/2009 12:47 PM	0	On	393.20	CHATTAWAY DRIVE [BALSALL STREET EAST-B4101] BALSALL COMMON	NA	SouthWest
27/10/2009 12:48 PM	0	On	393.39	STONETON CRESCENT [KENILWORTH ROAD-A452] BALSALL COMMON	Tracking Data	East
27/10/2009 12:49 PM	34	On	393.58	ARDEN CLOSE [KENILWORTH ROAD-KENILWORTH RD] BALSALL COMMON	Tracking Data	East
27/10/2009 12:50 PM	19	On	393.70	ELMWOOD CLOSE [KENILWORTH ROAD-A452] BALSALL COMMON	Tracking Data	SouthEast
27/10/2009 12:51 PM	0	On	393.82	KENILWORTH ROAD [KENILWORTH ROAD-A452] BALSALL COMMON	Tracking Data	North
27/10/2009 12:52 PM	0	On	393.95	ELMWOOD CLOSE [KENILWORTH ROAD-A452] BALSALL COMMON	Tracking Data	North
27/10/2009 12:53 PM	0	On	394.01	ELMWOOD CLOSE [KENILWORTH ROAD-A452] BALSALL COMMON	Tracking Data	East

27/10/2009 12:54 PM	0	On	394.07	ELMWOOD CLOSE [KENILWORTH ROAD-A452] BALSALL COMMON	Tracking Data	West
27/10/2009 12:55 PM	0	On	394.20	ARDEN CLOSE [KENILWORTH ROAD-A452] BALSALL COMMON	Tracking Data	NorthEast
27/10/2009 12:56 PM	0	On	394.26	ARDEN CLOSE [KENILWORTH ROAD-A452] BALSALL COMMON	Tracking Data	East
27/10/2009 12:57 PM	30	On	394.26	ELMWOOD CLOSE [KENILWORTH ROAD-A452] BALSALL COMMON	Tracking Data	SouthEast
27/10/2009 12:58 PM	4	On	394.63	KENILWORTH ROAD [KENILWORTH ROAD-A452] BALSALL COMMON	Tracking Data	NorthEast
27/10/2009 12:59 PM	0	On	394.69	LAURELS CRESCENT [KENILWORTH ROAD-A452] BALSALL COMMON	Tracking Data	SouthEast
27/10/2009 01:00 PM	0	On	394.69	LAURELS CRESCENT [KENILWORTH ROAD-A452] BALSALL COMMON	Tracking Data	SouthWest
27/10/2009 01:01 PM	0	On	394.69	LAURELS CRESCENT [KENILWORTH ROAD-A452] BALSALL COMMON	Tracking Data	SouthWest
27/10/2009 01:02 PM	0	On	394.69	LAURELS CRESCENT [KENILWORTH ROAD-A452] BALSALL COMMON	Tracking Data	SouthWest
27/10/2009 01:03 PM	10	On	394.82	MALVERN ROAD [KENILWORTH ROAD-A452] BALSALL COMMON	Tracking Data	South
27/10/2009 01:04 PM	0	On	395.07	RUNNYMEDE DRIVE [KELSEY LANE-B4101] BALSALL COMMON	Tracking Data	SouthEast
27/10/2009 01:05 PM	21	On	395.19	RUNNYMEDE DRIVE [KELSEY LANE-B4101] BALSALL COMMON	Tracking Data	NorthWest
27/10/2009 01:06 PM	13	On	395.44	MALVERN ROAD [KENILWORTH ROAD-A452] BALSALL COMMON	Tracking Data	East
27/10/2009 01:07 PM	0	On	395.56	RUNNYMEDE DRIVE [KENILWORTH ROAD-A452] BALSALL COMMON	Tracking Data	SouthEast
27/10/2009 01:08 PM	0	On	395.63	RUNNYMEDE DRIVE [KELSEY LANE-B4101] BALSALL COMMON	Tracking Data	NorthWest
27/10/2009 01:09 PM	0	Off	395.63	RUNNYMEDE DRIVE [KELSEY LANE-B4101] BALSALL COMMON	NA	NorthWest
27/10/2009 01:10 PM	0	On	395.63	RUNNYMEDE DRIVE [KELSEY LANE-B4101] BALSALL COMMON	NA	NorthWest
27/10/2009 01:11 PM	22	On	395.81	MALVERN ROAD [KENILWORTH ROAD-A452] BALSALL COMMON	Tracking Data	SouthWest
27/10/2009 01:12 PM	30	On	396.19	ARDEN CLOSE [KENILWORTH ROAD-A452] BALSALL COMMON	Tracking Data	North
27/10/2009 01:13 PM	27	On	396.68	LAVENDER HALL LANE [KENILWORTH ROAD-A452] BALSALL COMMON	Tracking Data	NorthWest
27/10/2009 01:14 PM	41	On	397.24	PARK LANE [KENILWORTH ROAD-A452] BALSALL COMMON	Tracking Data	North
27/10/2009 01:15 PM	28	On	397.86	[KENILWORTH ROAD-A452]	Tracking Data	NorthWest
27/10/2009 01:16 PM	46	On	398.55	MARSH LANE [KENILWORTH ROAD-A452] HAMPTON IN ARDEN	Tracking Data	North
27/10/2009 01:17 PM	48	On	399.35	CORNETS END LANE [KENILWORTH ROAD-A452] MERIDEN	Tracking Data	North
27/10/2009 01:18 PM	55	On	399.98	[KENILWORTH ROAD-A452]	Tracking Data	NorthWest
27/10/2009 01:19 PM	27	On	400.78	COVENTRY ROAD [BIRMINGHAM ROAD-A45] COVENTRY	Tracking Data	North
27/10/2009 01:20 PM	55	On	401.59	PACKINGTON HALL [BIRMINGHAM ROAD-A45] COVENTRY	Tracking Data	East
27/10/2009 01:21 PM	58	On	402.52	WHITESTITCH LANE [BIRMINGHAM ROAD-A45]	Tracking Data	East

27/10/2009 01:22 PM	56	On	403.46	EAVES GREEN LANE [BIRMINGHAM ROAD-A45] MERIDEN	Tracking Data	East
27/10/2009 01:23 PM	49	On	404.45	ELM COURT [BIRMINGHAM ROAD-A45] COVENTRY	Tracking Data	SouthEast
27/10/2009 01:24 PM	48	On	405.26	BRICK HILL LANE [BIRMINGHAM ROAD-A45] COVENTRY	Tracking Data	SouthEast
27/10/2009 01:25 PM	49	On	406.13	BIRMINGHAM ROAD [DUNCHURCH HIGHWAY-A45] MILLISONS WOOD	Tracking Data	SouthEast
27/10/2009 01:26 PM	34	On	406.62	HARPENDEN DRIVE [PARKHILL DRIVE-PARKHILL DR] COVENTRY	Tracking Data	SouthWest
27/10/2009 01:27 PM	15	On	406.94	APPLEDORE DRIVE [PARKHILL DRIVE-PARKHILL DR] COVENTRY	Tracking Data	SouthWest
27/10/2009 01:28 PM	1	Off	407.18	KIMBERLEY CLOSE [LOWER EASTERN GREEN LANE-LOWER EASTERN GREEN LN] EASTERN GREEN	NA	West
27/10/2009 01:30 PM	0	On	407.18	KIMBERLEY CLOSE [LOWER EASTERN GREEN LANE-LOWER EASTERN GREEN LN] EASTERN GREEN	NA	West
27/10/2009 01:31 PM	0	On	407.37	WINDERMERE AVENUE [UPPER EASTERN GREEN LANE-UPPER EASTERN GREEN LN] EASTERN GREEN	Tracking Data	West
27/10/2009 01:32 PM	0	On	407.37	WINDERMERE AVENUE [UPPER EASTERN GREEN LANE-UPPER EASTERN GREEN LN] EASTERN GREEN	Tracking Data	West
27/10/2009 01:33 PM	0	On	407.37	WINDERMERE AVENUE [UPPER EASTERN GREEN LANE-UPPER EASTERN GREEN LN] EASTERN GREEN	Tracking Data	West
27/10/2009 01:34 PM	0	On	407.37	WINDERMERE AVENUE [UPPER EASTERN GREEN LANE-UPPER EASTERN GREEN LN] EASTERN GREEN	Tracking Data	West
27/10/2009 01:35 PM	0	On	407.37	WINDERMERE AVENUE [UPPER EASTERN GREEN LANE-UPPER EASTERN GREEN LN] EASTERN GREEN	Tracking Data	West
27/10/2009 01:36 PM	0	On	407.37	WINDERMERE AVENUE [UPPER EASTERN GREEN LANE-UPPER EASTERN GREEN LN] EASTERN GREEN	Tracking Data	West
27/10/2009 01:37 PM	0	On	407.37	WINDERMERE AVENUE [UPPER EASTERN GREEN LANE-UPPER EASTERN GREEN LN] EASTERN GREEN	Tracking Data	West
27/10/2009 01:38 PM	0	On	407.37	WINDERMERE AVENUE [UPPER EASTERN GREEN LANE-UPPER EASTERN GREEN LN] EASTERN GREEN	Tracking Data	West
27/10/2009 01:39 PM	0	Off	407.49	SUTTON AVENUE [UPPER EASTERN GREEN LANE-UPPER EASTERN GREEN LN] EASTERN GREEN	NA	West
27/10/2009 01:41 PM	0	On	407.49	SUTTON AVENUE [UPPER EASTERN GREEN LANE-UPPER EASTERN GREEN LN] EASTERN GREEN	NA	West
27/10/2009 01:42 PM	0	On	407.56	UPPER EASTERN GREEN LANE [UPPER EASTERN GREEN LANE-UPPER EASTERN GREEN LN] EASTERN GREEN	Tracking Data	West
27/10/2009 01:43 PM	0	On	407.56	ROSE COTTAGE FLATS [UPPER EASTERN GREEN LANE-UPPER EASTERN GREEN LN] EASTERN GREEN	Tracking Data	West

27/10/2009 01:44 PM	1	On	407.62	UPPER EASTERN GREEN LANE [UPPER EASTERN GREEN LANE-UPPER EASTERN GREEN LN] EASTERN GREEN	Tracking Data	West
27/10/2009 01:45 PM	0	Off	407.62	UPPER EASTERN GREEN LANE [UPPER EASTERN GREEN LANE-UPPER EASTERN GREEN LN] EASTERN GREEN	NA	West
27/10/2009 01:50 PM	0	On	407.62	UPPER EASTERN GREEN LANE [UPPER EASTERN GREEN LANE-UPPER EASTERN GREEN LN] EASTERN GREEN	NA	West
27/10/2009 01:51 PM	0	On	407.74	DESPARD ROAD [UPPER EASTERN GREEN LANE-UPPER EASTERN GREEN LN] COVENTRY	Tracking Data	West
27/10/2009 01:52 PM	6	On	407.74	DESPARD ROAD [UPPER EASTERN GREEN LANE-UPPER EASTERN GREEN LN] COVENTRY	Tracking Data	SouthWest
27/10/2009 01:53 PM	11	On	407.81	HOLMES DRIVE [UPPER EASTERN GREEN LANE-UPPER EASTERN GREEN LN] COVENTRY	Tracking Data	West
27/10/2009 01:54 PM	0	On	407.93	DESPARD ROAD [UPPER EASTERN GREEN LANE-UPPER EASTERN GREEN LN] COVENTRY	Tracking Data	North
27/10/2009 01:55 PM	0	On	407.93	DESPARD ROAD [UPPER EASTERN GREEN LANE-UPPER EASTERN GREEN LN] COVENTRY	Tracking Data	North
27/10/2009 01:56 PM	5	On	408.05	HOLMES DRIVE [UPPER EASTERN GREEN LANE-UPPER EASTERN GREEN LN] COVENTRY	Tracking Data	SouthWest
27/10/2009 01:58 PM	0	On	408.05	HOLMES DRIVE [UPPER EASTERN GREEN LANE-UPPER EASTERN GREEN LN] COVENTRY	NA	SouthWest
27/10/2009 01:59 PM	0	On	408.18	DESPARD ROAD [UPPER EASTERN GREEN LANE-UPPER EASTERN GREEN LN] COVENTRY	NA	North
27/10/2009 02:00 PM	0	On	408.36	DESPARD ROAD [UPPER EASTERN GREEN LANE-UPPER EASTERN GREEN LN] COVENTRY	Tracking Data	NorthWest
27/10/2009 02:01 PM	5	On	408.49	MELLOWSHIP ROAD [UPPER EASTERN GREEN LANE-UPPER EASTERN GREEN LN] COVENTRY	Tracking Data	West
27/10/2009 02:02 PM	0	On	408.49	MELLOWSHIP ROAD [UPPER EASTERN GREEN LANE-UPPER EASTERN GREEN LN] COVENTRY	Tracking Data	NorthWest
27/10/2009 02:03 PM	0	On	408.49	MELLOWSHIP ROAD [UPPER EASTERN GREEN LANE-UPPER EASTERN GREEN LN] COVENTRY	Tracking Data	NorthWest
27/10/2009 02:04 PM	0	On	408.49	MELLOWSHIP ROAD [UPPER EASTERN GREEN LANE-UPPER EASTERN GREEN LN] COVENTRY	Tracking Data	NorthWest
27/10/2009 02:05 PM	0	On	408.49	MELLOWSHIP ROAD [UPPER EASTERN GREEN LANE-UPPER EASTERN GREEN LN] COVENTRY	Tracking Data	NorthWest
27/10/2009 02:06 PM	0	On	408.49	MELLOWSHIP ROAD [UPPER EASTERN GREEN LANE-UPPER EASTERN GREEN LN] COVENTRY	Tracking Data	NorthWest
27/10/2009 02:07 PM	0	On	408.49	MELLOWSHIP ROAD [UPPER EASTERN GREEN LANE-UPPER EASTERN GREEN LN] COVENTRY	Tracking Data	NorthWest
27/10/2009 02:08 PM	15	On	408.55	MELLOWSHIP ROAD [UPPER EASTERN GREEN LANE-UPPER EASTERN GREEN LN] COVENTRY	Tracking Data	NorthWest
27/10/2009 02:09 PM	0	On	408.55	MELLOWSHIP ROAD [UPPER EASTERN GREEN LANE-UPPER EASTERN GREEN LN] COVENTRY	Tracking Data	NorthWest

27/10/2009 02:10 PM	0	On	408.74	MELLOWSHIP ROAD [UPPER EASTERN GREEN LANE-UPPER EASTERN GREEN LN] COVENTRY	Tracking Data	NorthEast
27/10/2009 02:11 PM	0	On	408.86	UPPER EASTERN GREEN LANE [UPPER EASTERN GREEN LANE-UPPER EASTERN GREEN LN] COVENTRY	Tracking Data	NorthWest
27/10/2009 02:12 PM	0	On	408.86	UPPER EASTERN GREEN LANE [UPPER EASTERN GREEN LANE-UPPER EASTERN GREEN LN] COVENTRY	Tracking Data	NorthWest
27/10/2009 02:13 PM	0	On	408.86	UPPER EASTERN GREEN LANE [UPPER EASTERN GREEN LANE-UPPER EASTERN GREEN LN] COVENTRY	Tracking Data	NorthWest
27/10/2009 02:14 PM	0	On	408.86	UPPER EASTERN GREEN LANE [UPPER EASTERN GREEN LANE-UPPER EASTERN GREEN LN] COVENTRY	Tracking Data	NorthWest
27/10/2009 02:15 PM	0	On	408.92	MELLOWSHIP ROAD [UPPER EASTERN GREEN LANE-UPPER EASTERN GREEN LN] COVENTRY	Tracking Data	NorthWest
27/10/2009 02:16 PM	0	On	409.05	MELLOWSHIP ROAD [UPPER EASTERN GREEN LANE-UPPER EASTERN GREEN LN] COVENTRY	Tracking Data	SouthWest
27/10/2009 02:17 PM	21	On	409.17	MELLOWSHIP ROAD [UPPER EASTERN GREEN LANE-UPPER EASTERN GREEN LN] COVENTRY	Tracking Data	North
27/10/2009 02:18 PM	4	On	409.36	MANDERLEY CLOSE [HOCKLEY LANE-HOCKLEY LN] COVENTRY	Tracking Data	NorthWest
27/10/2009 02:19 PM	0	On	409.42	CHURCH LANE [HOCKLEY LANE-HOCKLEY LN] COVENTRY	Tracking Data	South
27/10/2009 02:20 PM	25	On	409.61	MANDERLEY CLOSE [HOCKLEY LANE-HOCKLEY LN] COVENTRY	Tracking Data	South
27/10/2009 02:21 PM	12	On	409.73	MANDERLEY CLOSE [HOCKLEY LANE-HOCKLEY LN] COVENTRY	Tracking Data	East
27/10/2009 02:22 PM	2	On	409.73	MANDERLEY CLOSE [HOCKLEY LANE-HOCKLEY LN] COVENTRY	Tracking Data	NorthWest
27/10/2009 02:23 PM	17	On	409.79	MANDERLEY CLOSE [HOCKLEY LANE-HOCKLEY LN] COVENTRY	Tracking Data	North
27/10/2009 02:24 PM	27	On	410.04	SUTTON AVENUE [HOCKLEY LANE-HOCKLEY LN] COVENTRY	Tracking Data	South
27/10/2009 02:25 PM	4	On	410.29	GARRICK CLOSE [HOCKLEY LANE-HOCKLEY LN] COVENTRY	Tracking Data	North
27/10/2009 02:26 PM	11	On	410.41	GARRICK CLOSE [HOCKLEY LANE-HOCKLEY LN] COVENTRY	Tracking Data	West
27/10/2009 02:27 PM	0	On	410.48	GARRICK CLOSE [HOCKLEY LANE-HOCKLEY LN] COVENTRY	Tracking Data	East
27/10/2009 02:28 PM	0	On	410.54	GARRICK CLOSE [HOCKLEY LANE-HOCKLEY LN] COVENTRY	Tracking Data	East
27/10/2009 02:29 PM	0	On	410.54	GARRICK CLOSE [HOCKLEY LANE-HOCKLEY LN] COVENTRY	Tracking Data	East
27/10/2009 02:30 PM	10	On	410.54	GARRICK CLOSE [HOCKLEY LANE-HOCKLEY LN] COVENTRY	Tracking Data	SouthEast
27/10/2009 02:31 PM	0	Off	410.66	GARRICK CLOSE [HOCKLEY LANE-HOCKLEY LN] COVENTRY	NA	North
27/10/2009 02:33 PM	0	On	410.66	GARRICK CLOSE [HOCKLEY LANE-HOCKLEY LN] COVENTRY	NA	North

27/10/2009 02:35 PM	0	On	410.66	GARRICK CLOSE [HOCKLEY LANE-HOCKLEY LN] COVENTRY	NA	NorthEast
27/10/2009 02:36 PM	14	On	410.79	GARRICK CLOSE [HOCKLEY LANE-HOCKLEY LN] COVENTRY	Tracking Data	West
27/10/2009 02:37 PM	0	On	410.91	ORCHARD DRIVE [HOCKLEY LANE-HOCKLEY LN] COVENTRY	Tracking Data	West
27/10/2009 02:38 PM	1	On	410.97	ORCHARD DRIVE [HOCKLEY LANE-HOCKLEY LN] COVENTRY	Tracking Data	SouthEast
27/10/2009 02:39 PM	0	On	410.97	LYNDHURST CROFT [HOCKLEY LANE-HOCKLEY LN] COVENTRY	Tracking Data	South
27/10/2009 02:40 PM	0	On	410.97	LYNDHURST CROFT [HOCKLEY LANE-HOCKLEY LN] COVENTRY	Tracking Data	South
27/10/2009 02:41 PM	0	On	410.97	LYNDHURST CROFT [HOCKLEY LANE-HOCKLEY LN] COVENTRY	Tracking Data	South
27/10/2009 02:42 PM	0	On	410.97	LYNDHURST CROFT [HOCKLEY LANE-HOCKLEY LN] COVENTRY	Tracking Data	South
27/10/2009 02:43 PM	0	On	410.97	LYNDHURST CROFT [HOCKLEY LANE-HOCKLEY LN] COVENTRY	Tracking Data	South
27/10/2009 02:44 PM	14	On	410.97	ORCHARD DRIVE [HOCKLEY LANE-HOCKLEY LN] COVENTRY	Tracking Data	North
27/10/2009 02:45 PM	2	On	411.04	ORCHARD DRIVE [HOCKLEY LANE-HOCKLEY LN] COVENTRY	Tracking Data	East
27/10/2009 02:46 PM	1	On	411.10	ORCHARD DRIVE [HOCKLEY LANE-HOCKLEY LN] COVENTRY	Tracking Data	North
27/10/2009 02:47 PM	2	On	411.28	SUTTON AVENUE [HOCKLEY LANE-HOCKLEY LN] COVENTRY	Tracking Data	SouthEast
27/10/2009 02:48 PM	6	On	411.28	SUTTON AVENUE [HOCKLEY LANE-HOCKLEY LN] COVENTRY	Tracking Data	SouthEast
27/10/2009 02:49 PM	8	On	411.47	WILLIAM BREE ROAD [HOCKLEY LANE-HOCKLEY LN] COVENTRY	Tracking Data	SouthEast
27/10/2009 02:59 PM	0	On	411.53	SUTTON AVENUE [HOCKLEY LANE-HOCKLEY LN] COVENTRY	NA	SouthEast
27/10/2009 03:00 PM	1	Off	411.66	SUTTON AVENUE [BROAD LANE-BROAD LN] COVENTRY	NA	SouthEast
27/10/2009 03:06 PM	0	On	411.66	SUTTON AVENUE [BROAD LANE-BROAD LN] COVENTRY	NA	SouthEast
27/10/2009 03:07 PM	5	On	411.84	CONISTON DRIVE [UPPER EASTERN GREEN LANE-UPPER EASTERN GREEN LN] COVENTRY	Tracking Data	NorthEast
27/10/2009 03:08 PM	25	On	412.15	SUTTON AVENUE [UPPER EASTERN GREEN LANE-UPPER EASTERN GREEN LN] EASTERN GREEN	Tracking Data	East
27/10/2009 03:09 PM	24	On	412.65	APPLEDORE DRIVE [PARKHILL DRIVE-PARKHILL DR] COVENTRY	Tracking Data	NorthEast
27/10/2009 03:11 PM	20	On	413.09	PARK HILL LANE [PARKHILL DRIVE-PARKHILL DR] COVENTRY	Tracking Data	NorthEast
27/10/2009 03:12 PM	44	On	413.46	DIGBY CLOSE [PICKFORD WAY-A4114] ALLESLEY	Tracking Data	East
27/10/2009 03:13 PM	1	On	414.02	DULVERTON AVENUE [HOLYHEAD ROAD-A4114] COVENTRY	Tracking Data	SouthEast
27/10/2009 03:14 PM	0	On	414.33	KINGSBURY ROAD [HOLYHEAD ROAD-A4114] COVENTRY	Tracking Data	East
27/10/2009 03:15 PM	35	On	414.83	MALVERN ROAD [HOLYHEAD ROAD-A4114] COVENTRY	Tracking Data	SouthEast

27/10/2009 03:16 PM	0	On	415.01	LAMMAS ROAD [HOLYHEAD ROAD-A4114] COVENTRY	Tracking Data	SouthEast
27/10/2009 03:17 PM	20	On	415.26	BEAUMONT CRESCENT [HOLYHEAD ROAD-A4114] COVENTRY	Tracking Data	SouthEast
27/10/2009 03:18 PM	11	On	415.63	DOVER STREET [HOLYHEAD ROAD-A4114] COVENTRY	Tracking Data	East
27/10/2009 03:19 PM	6	On	416.01	LIGHT LANE [RADFORD ROAD-B4098] COVENTRY	Tracking Data	North
27/10/2009 03:20 PM	18	On	416.13	SANDY LANE [RADFORD ROAD-B4098] COVENTRY	Tracking Data	NorthEast
27/10/2009 03:21 PM	22	On	416.50	WIDDRINGTON ROAD [FOLESHILL ROAD-B4113] COVENTRY	Tracking Data	NorthEast
27/10/2009 03:22 PM	25	On	417.00	KINGFIELD ROAD [LOCKHURST LANE-B4118] COVENTRY	Tracking Data	NorthEast
27/10/2009 03:23 PM	0	On	417.31	KINGFIELD ROAD [LOCKHURST LANE-B4118] COVENTRY	Tracking Data	East
27/10/2009 03:24 PM	13	On	417.68	YELVERTON ROAD [HOLBROOK LANE-B4118] COVENTRY	Tracking Data	North
27/10/2009 03:25 PM	35	On	417.93	COLLEDGE ROAD [HOLBROOK WAY-B4118] COVENTRY	Tracking Data	NorthEast
27/10/2009 03:26 PM	30	On	418.49	BERESFORD AVENUE [PHOENIX WAY-A444] COVENTRY	Tracking Data	East
27/10/2009 03:27 PM	14	On	418.68	ST LAWRENCES ROAD [FOLESHILL ROAD-B4113] COVENTRY	Tracking Data	North
27/10/2009 03:28 PM	27	On	419.05	GAYER STREET [OLD CHURCH ROAD-B4082] COVENTRY	Tracking Data	North
27/10/2009 03:53 PM	0	On	419.30	OLD CHURCH ROAD [OLD CHURCH ROAD-B4082] COVENTRY	NA	North
27/10/2009 03:54 PM	14	On	419.55	PROFFITT AVENUE [OLD CHURCH ROAD-B4082] COVENTRY	Tracking Data	South
27/10/2009 03:55 PM	0	On	419.98	PROFFITT AVENUE [BELL GREEN ROAD-B4109] COVENTRY	Tracking Data	SouthEast
27/10/2009 03:56 PM	32	On	420.29	PURCELL ROAD [SEWALL HIGHWAY-SEWALL HIGHWAY] COVENTRY	Tracking Data	SouthEast
27/10/2009 03:57 PM	33	On	420.85	HARTLAND AVENUE [SEWALL HIGHWAY-SEWALL HIGHWAY] COVENTRY	Tracking Data	SouthEast
27/10/2009 03:58 PM	17	On	421.23	TIVERTON ROAD [SEWALL HIGHWAY-SEWALL HIGHWAY] COVENTRY	Tracking Data	SouthEast
27/10/2009 03:59 PM	24	On	421.54	FARREN ROAD [HIPSWELL HIGHWAY-HIPSWELL HIGHWAY] COVENTRY	Tracking Data	SouthEast
27/10/2009 04:00 PM	34	On	421.97	MACDONALD ROAD [HIPSWELL HIGHWAY-HIPSWELL HIGHWAY] COVENTRY	Tracking Data	South
27/10/2009 04:01 PM	13	On	422.35	HAROLD ROAD [HIPSWELL HIGHWAY-HIPSWELL HIGHWAY] COVENTRY	Tracking Data	South
27/10/2009 04:02 PM	35	On	422.41	MAYFLOWER DRIVE [BINLEY ROAD-A428] COVENTRY	Tracking Data	SouthEast
27/10/2009 04:03 PM	22	On	422.97	EBRO CRESCENT [BINLEY ROAD-A428] BINLEY	Tracking Data	East
27/10/2009 04:04 PM	30	On	423.28	WINCHAT CLOSE [BRANDON ROAD-A428] BINLEY	Tracking Data	SouthWest
27/10/2009 04:05 PM	22	On	423.71	ASHBY CLOSE [WILLENHALL LANE-WILLENHALL LN] BINLEY	Tracking Data	NorthWest
27/10/2009 04:06 PM	0	Off	423.84	ASHBY CLOSE [WILLENHALL LANE-WILLENHALL LN] BINLEY	NA	NorthWest

---

Verified By:

Notes: